

M54 to M6 Link Road
TR010054
Volume 2
2.4 Works Plans

Regulation 5(2)(j)

Planning Act 2008

Infrastructure Planning (Applications: Prescribed
Forms and Procedure) Regulations 2009

October 2020

Infrastructure Planning

Planning Act 2008

**The Infrastructure Planning
(Applications: Prescribed Forms and
Procedure) Regulations 2009**

**M54 to M6 Link Road
Development Consent Order 202[]**

Works Plans

Regulation Number	Regulation 5(2)(j)
Planning Inspectorate Scheme Reference	TR010054
Application Document Reference	2.4
Author	M54 to M6 Link Road Project Team and Highways England

Version	Date	Status of Version
P03	October 2020	Update due to Proposed Scheme Changes October 2020

Schedule of Plans included in this Application Document

Drawing Number	Drawing Title	Revision
HE514465-ACM-DCO-M54_SW_PR_Z-DR-CH-1100	WORK PLANS REGULATION 5(2)(J) KEY SHEET	P06
HE514465-ACM-DCO-Z1_SW_PR_Z-DR-CH-1101	WORK PLANS REGULATION 5(2)(J) SHEET 1 OF 10	P06
HE514465-ACM-DCO-Z1_SW_PR_Z-DR-CH-1102	WORK PLANS REGULATION 5(2)(J) SHEET 2 OF 10	P04
HE514465-ACM-DCO-Z1_SW_PR_Z-DR-CH-1103	WORK PLANS REGULATION 5(2)(J) SHEET 3 OF 10	P04
HE514465-ACM-DCO-Z1_SW_PR_Z-DR-CH-1104	WORK PLANS REGULATION 5(2)(J) SHEET 4 OF 10	P04
HE514465-ACM-DCO-Z2_SW_PR_Z-DR-CH-1105	WORK PLANS REGULATION 5(2)(J) SHEET 5 OF 10	P05
HE514465-ACM-DCO-Z3_SW_PR_Z-DR-CH-1106	WORK PLANS REGULATION 5(2)(J) SHEET 6 OF 10	P05
HE514465-ACM-DCO-Z3_SW_PR_Z-DR-CH-1107	WORK PLANS REGULATION 5(2)(J) SHEET 7 OF 10	P03
HE514465-ACM-DCO-Z3_SW_PR_Z-DR-CH-1108	WORK PLANS REGULATION 5(2)(J) SHEET 8 OF 10	P03
HE514465-ACM-DCO-Z3_SW_PR_Z-DR-CH-1109	WORK PLANS REGULATION 5(2)(J) SHEET 9 OF 10	P03
HE514465-ACM-DCO-Z3_SW_PR_Z-DR-CH-1110	WORK PLANS REGULATION 5(2)(J) SHEET 10 OF 10	P04



- NOTES**
1. THIS DRAWING IS TO BE READ IN CONJUNCTION WITH ALL OTHER RELEVANT DOCUMENTATION.
 2. DO NOT SCALE FROM THIS DRAWING, USE ONLY PRINTED DIMENSIONS.
 3. ALL DIMENSIONS IN MILLIMETRES, ALL CHAINAGES, LEVELS AND COORDINATES ARE IN METRES UNLESS DEFINED OTHERWISE.
 4. THIS DRAWING IS TO BE READ IN CONJUNCTION WITH THE PROJECT HEALTH & SAFETY FILE FOR ANY IDENTIFIED POTENTIAL RISKS.
 5. THE WORKS ARE SHOWN ILLUSTRATIVELY ONLY AND ARE SUBJECT TO CHANGE THROUGH DETAILED DESIGN IN ACCORDANCE WITH THE TERMS OF THE DEVELOPMENT CONSENT ORDER.
 6. THIS PLAN WAS AMENDED IN MAY 2020 TO REMOVE A SMALL AREA OF THE ORDER LIMITS WITHIN THE HIGHWAY BOUNDARY OF THE M54 PREVIOUSLY INCLUDED FOR THE REPLACEMENT OF A ROAD SIGN. THE REPLACEMENT OF THIS SIGN IS NO LONGER REQUIRED. THIS CHANGE MEANS THAT SHROPSHIRE COUNTY COUNCIL IS NO LONGER A HOST AUTHORITY FOR THE SCHEME.

- KEY**
- LIMITS OF LAND TO BE ACQUIRED OR USED PERMANENTLY OR TEMPORARILY (THE ORDER LIMITS)
 - LAND NOT INCLUDED WITHIN THE ORDER LIMITS

Revision	By	Check	Date	Suffix
First Issue	MW	RR	18/11/19	P01
DCO Submission	JP	RR	06/12/19	P02
DCO Submission Minor Changes	JP	RR	28/01/20	P03
Sheet 1 Inset 'A' removed.	MW	RR	12/03/20	P04
Note 6 added.	MW	RR	11/05/20	P05
Updated to reflect Oct 2020 scheme changes.	MW	RR	21/09/20	P06

DCO APPLICATION

Client
Highways England
Floor 5
20 Colmore Square
38 Colmore Circus
Birmingham
B4 6BN



Development Consent Order Number
TR010054

Project Title
M54 to M6 Link Road

Development Consent Order Drawing Number
TR010054/APP/2.4

**WORK PLANS
REGULATION 5(2)(J)
KEY SHEET**

Designed	Drawn	Checked	Approved	Date
MW	MW	JH	RR	21/09/20

Internal Project No. 60536736
Scale @ A1 1:20000H/1:20000V
Subsidiary S8
Zone Development Consent Order

THIS DOCUMENT HAS BEEN PREPARED PURSUANT TO AND SUBJECT TO THE TERMS OF AECOM'S APPOINTMENT BY ITS CLIENT. AECOM ACCEPTS NO LIABILITY FOR ANY USE OF THIS DOCUMENT OTHER THAN BY ITS ORIGINAL CLIENT OR FOLLOWING AECOM'S EXPRESS AGREEMENT TO SUCH USE, AND ONLY FOR THE PURPOSES FOR WHICH IT WAS PREPARED AND PROVIDED.

Drawing Number	Highways England PIN	Originator	Volume	Rev
HE514465	-ACM	-DCO-		P06
M54_SW_PR_Z		-DR-CH-1100		
Location	Type	Role	Number	



- NOTES**
- THIS DRAWING IS TO BE READ IN CONJUNCTION WITH ALL OTHER RELEVANT DOCUMENTATION.
 - DO NOT SCALE FROM THIS DRAWING, USE ONLY PRINTED DIMENSIONS.
 - ALL DIMENSIONS IN MILLIMETRES, ALL CHAINAGES, LEVELS AND COORDINATES ARE IN METRES UNLESS DEFINED OTHERWISE.
 - THIS DRAWING IS TO BE READ IN CONJUNCTION WITH THE PROJECT HEALTH & SAFETY FILE FOR ANY IDENTIFIED POTENTIAL RISKS.
 - THE WORKS ARE SHOWN ILLUSTRATIVELY ONLY AND ARE SUBJECT TO CHANGE THROUGH DETAILED DESIGN IN ACCORDANCE WITH THE TERMS OF THE DEVELOPMENT CONSENT ORDER.
 - THIS PLAN WAS AMENDED IN MAY 2020 TO REMOVE A SMALL AREA OF THE ORDER LIMITS WITHIN THE HIGHWAY BOUNDARY OF THE M54 PREVIOUSLY INCLUDED FOR THE REPLACEMENT OF A ROAD SIGN. THE REPLACEMENT OF THIS SIGN IS NO LONGER REQUIRED. THIS CHANGE MEANS THAT SHROPSHIRE COUNTY COUNCIL IS NO LONGER A HOST AUTHORITY FOR THE SCHEME.

- KEY**
- LIMITS OF LAND TO BE ACQUIRED OR USED PERMANENTLY OR TEMPORARILY (THE ORDER LIMITS)
 - LAND NOT INCLUDED WITHIN THE ORDER LIMITS
 - COMMENCEMENT OF LINEAR WORKS (APPROX.)
 - TERMINATION OF LINEAR WORKS (APPROX.)
 - HIGHWAY WORK CENTRELINE (APPROX.)
 - NON-LINEAR WORKS BOUNDARY
 - HIGHWAY WORK LIMIT OF DEVIATION
 - ENVIRONMENTAL MITIGATION AREA
 - SITE COMPOUND
 - BORROW PIT LIMITS OF DEVIATION
 - HIGHWAY DRAINAGE ATTENUATION POND
 - UTILITY DIVERSION CENTRELINE (APPROX.)
 - UTILITY DIVERSION LIMITS OF DEVIATION
 - PROPOSED GANTRY LIMIT OF DEVIATION
 - EXISTING GANTRY TO BE ALTERED
 - PROPOSED STRUCTURE
 - TYPE 1 ALTERATION OF PORTAL GANTRY
 - TYPE 2 ALTERATION OF CANTILEVER GANTRY
 - TYPE 3 NEW PORTAL GANTRY
 - TYPE 4 NEW CANTILEVER GANTRY

Revision	By	Check	Date	Suffix
First Issue	MW	RR	18/11/19	P01
DCO Submission	JP	RR	06/12/19	P02
DCO Submission Minor Changes	JP	RR	28/01/20	P03
Sheet 1 Inset 'A' removed.	MW	RR	12/03/20	P04
Note 6 added.	MW	RR	11/05/20	P05
Updated to reflect Oct 2020 scheme changes.	MW	RR	21/09/20	P06

DCO APPLICATION

Client
Highways England
 Floor 5
 38 Colmore Circus
 Birmingham
 B4 6BN



Development Consent Order Number
TR010054

Project Title
M54 to M6 Link Road

Development Consent Order Drawing Number
TR010054/APP/2.4

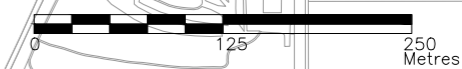
Drawing Title
**WORK PLANS
 REGULATION 5(2)(J)
 SHEET 1 OF 10**

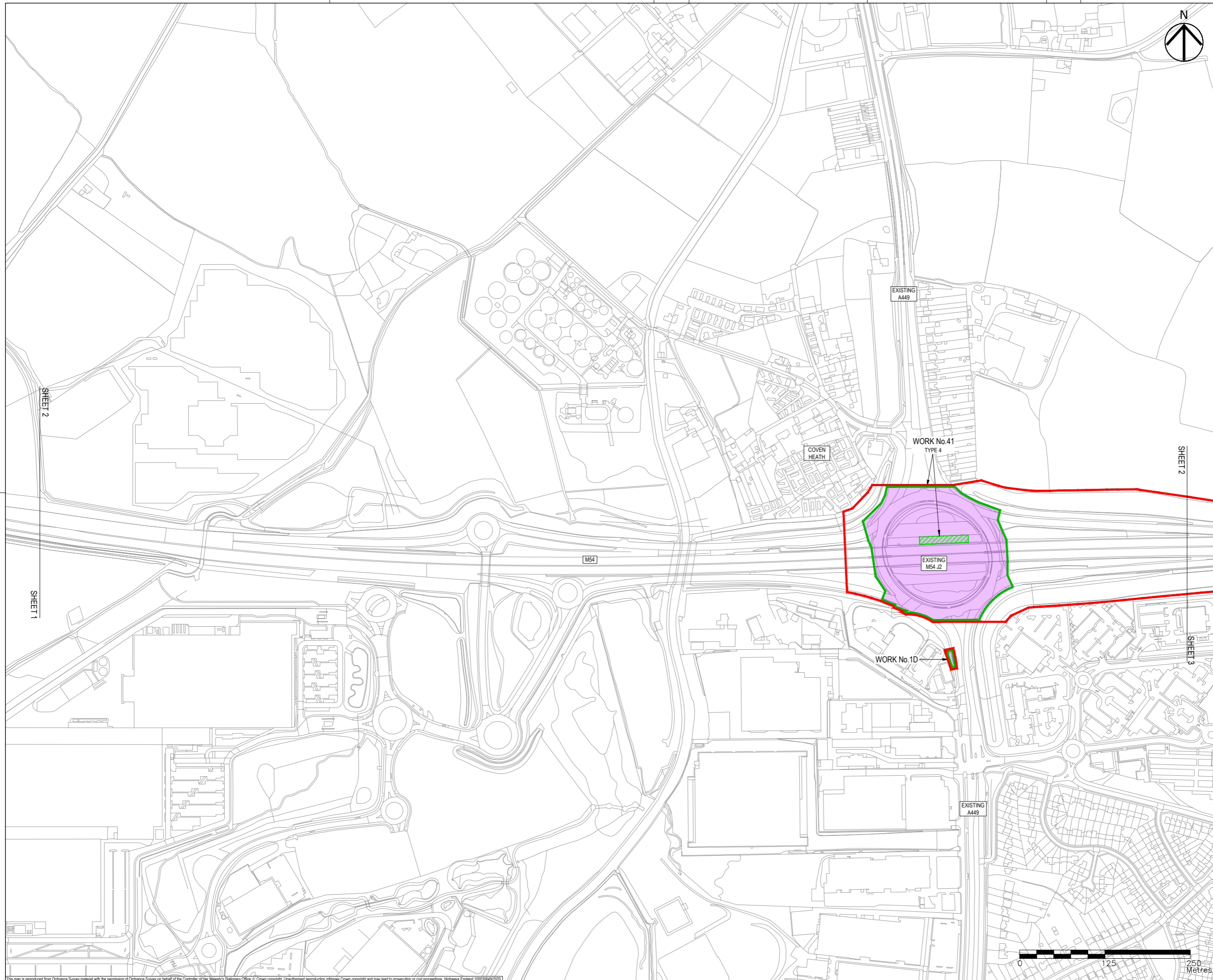
Designed	Drawn	Checked	Approved	Date
MW	MW	JH	RR	21/09/20

Internal Project No. 60536736
 Scale @ A1 1:2500H/1:2500V
 Suitability S8
 Zone Development Consent Order

THIS DOCUMENT HAS BEEN PREPARED PURSUANT TO AND SUBJECT TO THE TERMS OF AECOM'S APPOINTMENT BY ITS CLIENT. AECOM ACCEPTS NO LIABILITY FOR ANY USE OF THIS DOCUMENT OTHER THAN BY ITS ORIGINAL CLIENT OR FOLLOWING AECOM'S EXPRESS AGREEMENT TO SUCH USE, AND ONLY FOR THE PURPOSES FOR WHICH IT WAS PREPARED AND PROVIDED.

Drawing Number HE514465	Highways England PIN -ACM	1 Originator -DCO-	1 Volume -DR-CH-1101	Rev P06
Location Z1 SW_PR_Z		Type -DR-CH-1101	Number	





- NOTES**
- THIS DRAWING IS TO BE READ IN CONJUNCTION WITH ALL OTHER RELEVANT DOCUMENTATION.
 - DO NOT SCALE FROM THIS DRAWING, USE ONLY PRINTED DIMENSIONS.
 - ALL DIMENSIONS IN MILLIMETRES, ALL CHAINAGES, LEVELS AND COORDINATES ARE IN METRES UNLESS DEFINED OTHERWISE.
 - THIS DRAWING IS TO BE READ IN CONJUNCTION WITH THE PROJECT HEALTH & SAFETY FILE FOR ANY IDENTIFIED POTENTIAL RISKS.
 - THE WORKS ARE SHOWN ILLUSTRATIVELY ONLY AND ARE SUBJECT TO CHANGE THROUGH DETAILED DESIGN IN ACCORDANCE WITH THE TERMS OF THE DEVELOPMENT CONSENT ORDER.

- KEY**
- LIMITS OF LAND TO BE ACQUIRED OR USED PERMANENTLY OR TEMPORARILY (THE ORDER LIMITS)
 - LAND NOT INCLUDED WITHIN THE ORDER LIMITS
 - COMMENCEMENT OF LINEAR WORKS (APPROX.)
 - TERMINATION OF LINEAR WORKS (APPROX.)
 - HIGHWAY WORK CENTRELINE (APPROX.)
 - NON-LINEAR WORKS BOUNDARY
 - HIGHWAY WORK LIMIT OF DEVIATION
 - ENVIRONMENTAL MITIGATION AREA
 - SITE COMPOUND
 - BORROW PIT LIMITS OF DEVIATION
 - HIGHWAY DRAINAGE ATTENUATION POND
 - UTILITY DIVERSION CENTRELINE (APPROX.)
 - UTILITY DIVERSION LIMITS OF DEVIATION
 - PROPOSED GANTRY LIMIT OF DEVIATION
 - |— EXISTING GANTRY TO BE ALTERED
 - |/|— PROPOSED STRUCTURE
 - TYPE 1 ALTERATION OF PORTAL GANTRY
 - TYPE 2 ALTERATION OF CANTILEVER GANTRY
 - TYPE 3 NEW PORTAL GANTRY
 - TYPE 4 NEW CANTILEVER GANTRY

Revision	By	Check	Date	Suffix
First Issue	MW	RR	18/11/19	P01
DCO Submission	JP	RR	06/12/19	P02
DCO Submission Minor Changes	JP	RR	28/01/20	P03
Updated to reflect Oct 2020 scheme changes.	MW	RR	21/09/20	P04

Purpose of issue

DCO APPLICATION

Client
Highways England
Floor 5
Two Colmore Square
38 Colmore Circus
Birmingham
B4 6BN

Development Consent Order Number
TR010054

Project Title
M54 to M6 Link Road

Development Consent Order Drawing Number
TR010054/APP/2.4

Drawing Title
**WORK PLANS
REGULATION 5(2)(J)
SHEET 2 OF 10**

Designed	Drawn	Checked	Approved	Date
MW	MW	JH	RR	21/09/20

Internal Project No. 60536736
Scale @ A1 1:2500H/1:2500V
Development Consent Order

THIS DOCUMENT HAS BEEN PREPARED PURSUANT TO AND SUBJECT TO THE TERMS OF AECOM'S APPOINTMENT BY ITS CLIENT. AECOM ACCEPTS NO LIABILITY FOR ANY USE OF THIS DOCUMENT OTHER THAN BY ITS ORIGINAL CLIENT OR FOLLOWING AECOM'S EXPRESS AGREEMENT TO SUCH USE, AND ONLY FOR THE PURPOSES FOR WHICH IT WAS PREPARED AND PROVIDED.

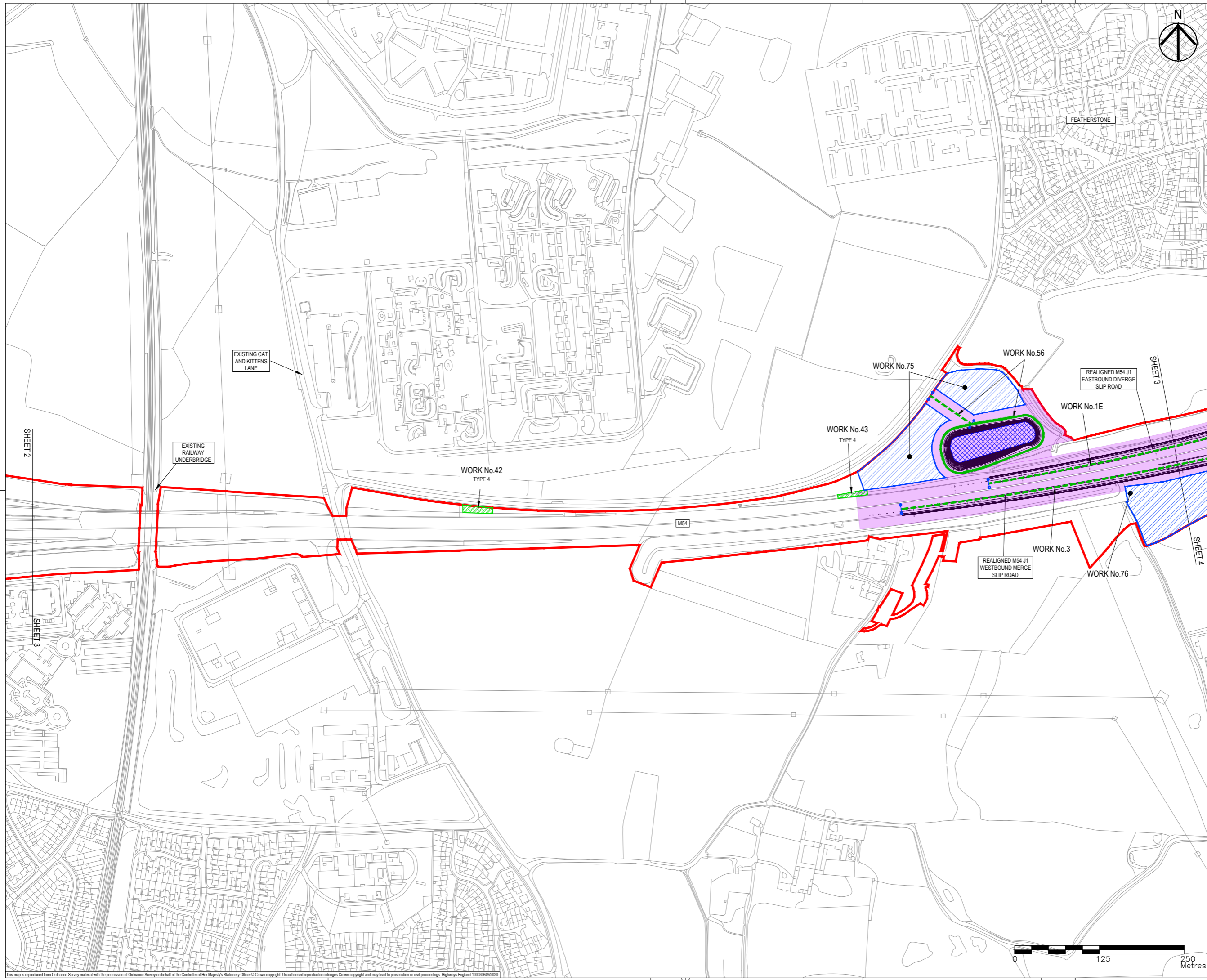
Drawing Number HE514465	Highways England PIN -ACM	1 Originator -DCO-	1 Volume -DR-CH-1102	Rev P04
Location Z1 SW_PR_Z		Type DR-CH-1102	Number	





- NOTES**
- THIS DRAWING IS TO BE READ IN CONJUNCTION WITH ALL OTHER RELEVANT DOCUMENTATION.
 - DO NOT SCALE FROM THIS DRAWING, USE ONLY PRINTED DIMENSIONS.
 - ALL DIMENSIONS IN MILLIMETRES, ALL CHAINAGES, LEVELS AND COORDINATES ARE IN METRES UNLESS DEFINED OTHERWISE.
 - THIS DRAWING IS TO BE READ IN CONJUNCTION WITH THE PROJECT HEALTH & SAFETY FILE FOR ANY IDENTIFIED POTENTIAL RISKS.
 - THE WORKS ARE SHOWN ILLUSTRATIVELY ONLY AND ARE SUBJECT TO CHANGE THROUGH DETAILED DESIGN IN ACCORDANCE WITH THE TERMS OF THE DEVELOPMENT CONSENT ORDER.

- KEY**
- LIMITS OF LAND TO BE ACQUIRED OR USED PERMANENTLY OR TEMPORARILY (THE ORDER LIMITS)
 - LAND NOT INCLUDED WITHIN THE ORDER LIMITS
 - COMMENCEMENT OF LINEAR WORKS (APPROX.)
 - TERMINATION OF LINEAR WORKS (APPROX.)
 - HIGHWAY WORK CENTRELINE (APPROX.)
 - NON-LINEAR WORKS BOUNDARY
 - HIGHWAY WORK LIMIT OF DEVIATION
 - ENVIRONMENTAL MITIGATION AREA
 - SITE COMPOUND
 - BORROW PIT LIMITS OF DEVIATION
 - HIGHWAY DRAINAGE ATTENUATION POND
 - UTILITY DIVERSION CENTRELINE (APPROX.)
 - UTILITY DIVERSION LIMITS OF DEVIATION
 - PROPOSED GANTRY LIMIT OF DEVIATION
 - EXISTING GANTRY TO BE ALTERED
 - PROPOSED STRUCTURE
 - TYPE 1 ALTERATION OF PORTAL GANTRY
 - TYPE 2 ALTERATION OF CANTILEVER GANTRY
 - TYPE 3 NEW PORTAL GANTRY
 - TYPE 4 NEW CANTILEVER GANTRY



Revision	By	Check	Date	Suffix
First Issue	MW	RR	18/11/19	P01
DCO Submission	JP	RR	06/12/19	P02
DCO Submission Minor Changes	JP	RR	28/01/20	P03
Updated to reflect Oct 2020 scheme changes.	MW	RR	21/09/20	P04

DCO APPLICATION

Client
Highways England
Floor 5
Two Colmore Square
38 Colmore Circus
Birmingham
B4 6BN

Development Consent Order Number
TR010054

Project Title
M54 to M6 Link Road

Development Consent Order Drawing Number
TR010054/APP/2.4

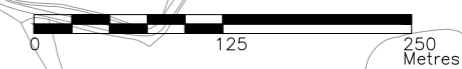
Drawing Title
**WORK PLANS
REGULATION 5(2)(J)
SHEET 3 OF 10**

Designed	Drawn	Checked	Approved	Date
MW	MW	JH	RR	21/09/20

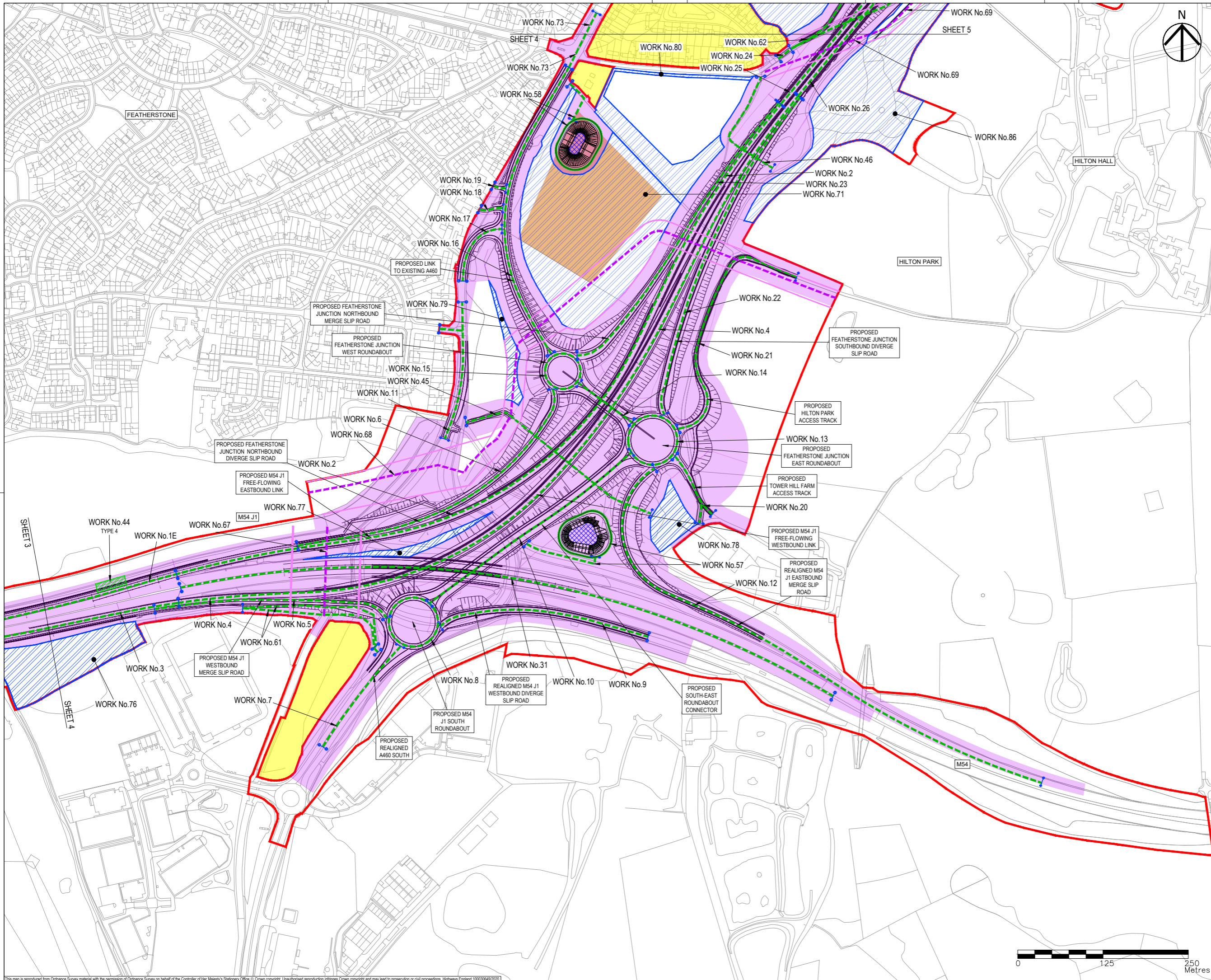
Internal Project No. 60536736
Scale @ A1 1:2500H/1:2500V
Subsidiarity S8
Zone Development Consent Order

THIS DOCUMENT HAS BEEN PREPARED PURSUANT TO AND SUBJECT TO THE TERMS OF AECOM'S APPOINTMENT BY ITS CLIENT. AECOM ACCEPTS NO LIABILITY FOR ANY USE OF THIS DOCUMENT OTHER THAN BY ITS ORIGINAL CLIENT OR FOLLOWING AECOM'S EXPRESS AGREEMENT TO SUCH USE, AND ONLY FOR THE PURPOSES FOR WHICH IT WAS PREPARED AND PROVIDED.

Drawing Number	Highways England PIN	Originator	Volume	Rev
HE514465	-ACM	-DCO-		P04
Z1 SW_PR_Z		-DR-CH-1103		
Location	Type	Role	Number	



This map is reproduced from Ordnance Survey material with the permission of Ordnance Survey on behalf of the Controller of Her Majesty's Stationery Office © Crown copyright. Unauthorised reproduction infringes Crown copyright and may lead to prosecution or civil proceedings. Highways England 100030649/2020.



- NOTES**
1. THIS DRAWING IS TO BE READ IN CONJUNCTION WITH ALL OTHER RELEVANT DOCUMENTATION.
 2. DO NOT SCALE FROM THIS DRAWING, USE ONLY PRINTED DIMENSIONS.
 3. ALL DIMENSIONS IN MILLIMETRES, ALL CHAINAGES, LEVELS AND COORDINATES ARE IN METRES UNLESS DEFINED OTHERWISE.
 4. THIS DRAWING IS TO BE READ IN CONJUNCTION WITH THE PROJECT HEALTH & SAFETY FILE FOR ANY IDENTIFIED POTENTIAL RISKS.
 5. THE WORKS ARE SHOWN ILLUSTRATIVELY ONLY AND ARE SUBJECT TO CHANGE THROUGH DETAILED DESIGN IN ACCORDANCE WITH THE TERMS OF THE DEVELOPMENT CONSENT ORDER.

- KEY**
- LIMITS OF LAND TO BE ACQUIRED OR USED PERMANENTLY OR TEMPORARILY (THE ORDER LIMITS)
 - LAND NOT INCLUDED WITHIN THE ORDER LIMITS
 - COMMENCEMENT OF LINEAR WORKS (APPROX.)
 - TERMINATION OF LINEAR WORKS (APPROX.)
 - HIGHWAY WORK CENTRELINE (APPROX.)
 - NON-LINEAR WORKS BOUNDARY
 - HIGHWAY WORK LIMIT OF DEVIATION
 - ENVIRONMENTAL MITIGATION AREA
 - SITE COMPOUND
 - BORROW PIT LIMITS OF DEVIATION
 - HIGHWAY DRAINAGE ATTENUATION POND
 - UTILITY DIVERSION CENTRELINE (APPROX.)
 - UTILITY DIVERSION LIMITS OF DEVIATION
 - PROPOSED GANTRY LIMIT OF DEVIATION
 - EXISTING GANTRY TO BE ALTERED
 - PROPOSED STRUCTURE
 - TYPE 1 ALTERATION OF PORTAL GANTRY
 - TYPE 2 ALTERATION OF CANTILEVER GANTRY
 - TYPE 3 NEW PORTAL GANTRY
 - TYPE 4 NEW CANTILEVER GANTRY

Revision	By	Check	Date	Suffix
First Issue	MW	RR	19/11/19	P01
DCO Submission	JP	RR	06/12/19	P02
DCO Submission Minor Changes	JP	RR	28/01/20	P03
Updated to reflect Oct 2020 scheme changes.	MW	RR	21/09/20	P04

Purpose of issue
DCO APPLICATION

Client
Highways England
Floor 5
Two Colmore Square
38 Colmore Circus
Birmingham
B4 6BN

Development Consent Order Number
TR010054

Project Title
M54 to M6 Link Road

Development Consent Order Drawing Number
TR010054/APP/2.4

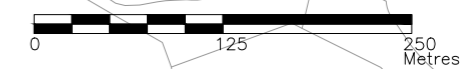
Drawing Title
**WORK PLANS
REGULATION 5(2)(J)
SHEET 4 OF 10**

Designed	Drawn	Checked	Approved	Date
MW	MW	JH	RR	21/09/20

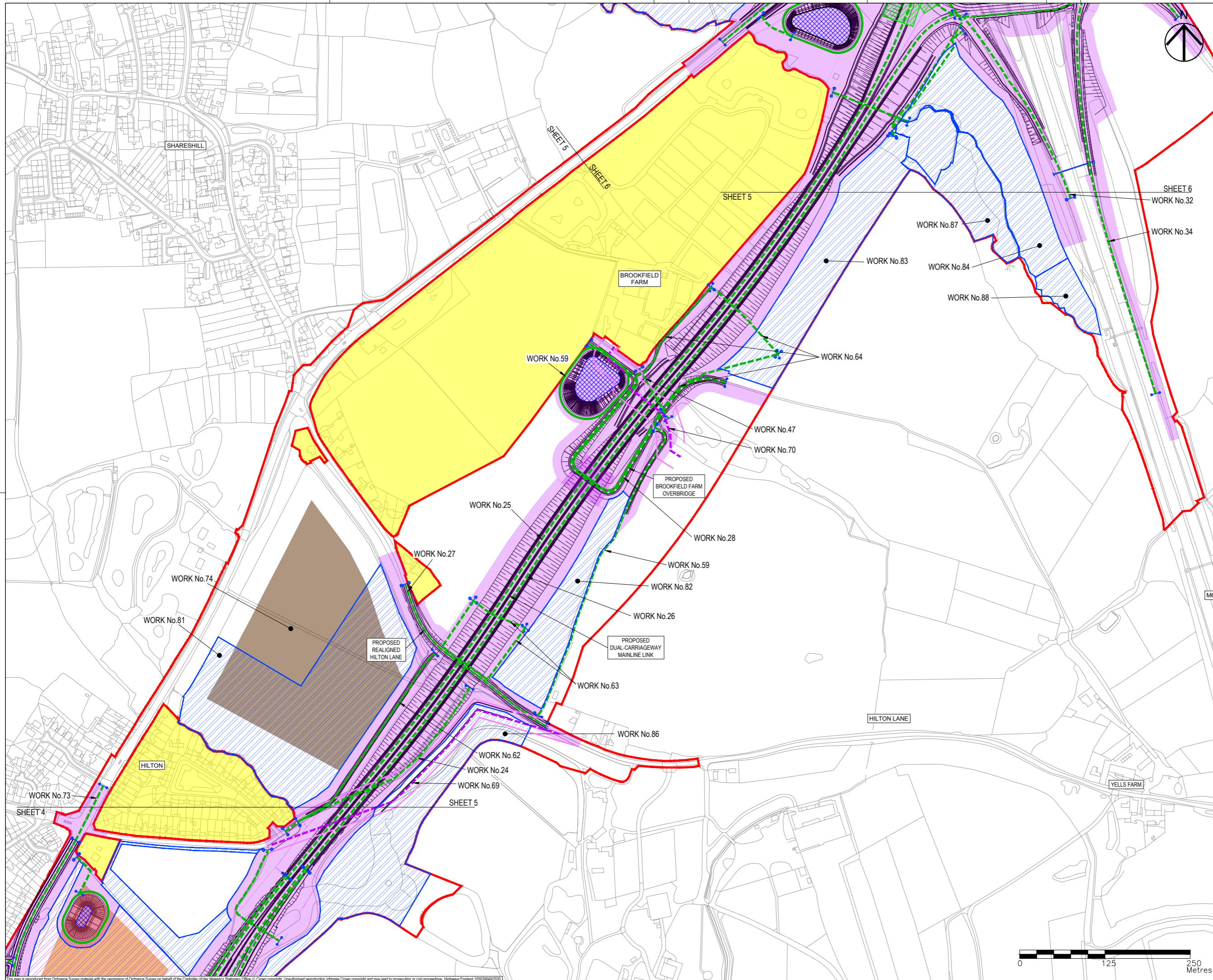
Internal Project No. 60536736
Scale @ A1 1:2500H/1:2500V
Subsidiary S8
Zone Development Consent Order

THIS DOCUMENT HAS BEEN PREPARED PURSUANT TO AND SUBJECT TO THE TERMS OF AECOM'S APPOINTMENT BY ITS CLIENT. AECOM ACCEPTS NO LIABILITY FOR ANY USE OF THIS DOCUMENT OTHER THAN BY ITS ORIGINAL CLIENT OR FOLLOWING AECOM'S EXPRESS AGREEMENT TO SUCH USE, AND ONLY FOR THE PURPOSES FOR WHICH IT WAS PREPARED AND PROVIDED.

Drawing Number	Highways England PIN	Originator	Volume	Rev
HE514465	-ACM	-DCO-		P04
Z1_SW_PR_Z		-DR-CH-1104		



This map is reproduced from Ordnance Survey material with the permission of Ordnance Survey on behalf of the Controller of Her Majesty's Stationery Office © Crown copyright. Unauthorised reproduction infringes Crown copyright and may lead to prosecution or civil proceedings. Highways England 100030649/2020



- NOTES**
1. THIS DRAWING IS TO BE READ IN CONJUNCTION WITH ALL OTHER RELEVANT DOCUMENTATION.
 2. DO NOT SCALE FROM THIS DRAWING, USE ONLY PRINTED DIMENSIONS.
 3. ALL DIMENSIONS IN MILLIMETRES, ALL CHAINAGES, LEVELS AND COORDINATES ARE IN METRES UNLESS DEFINED OTHERWISE.
 4. THIS DRAWING IS TO BE READ IN CONJUNCTION WITH THE PROJECT HEALTH & SAFETY FILE FOR ANY IDENTIFIED POTENTIAL RISKS.
 5. THE WORKS ARE SHOWN ILLUSTRATIVELY ONLY AND ARE SUBJECT TO CHANGE THROUGH DETAILED DESIGN IN ACCORDANCE WITH THE TERMS OF THE DEVELOPMENT CONSENT ORDER.

- KEY**
- LIMITS OF LAND TO BE ACQUIRED OR USED PERMANENTLY OR TEMPORARILY (THE ORDER LIMITS)
 - LAND NOT INCLUDED WITHIN THE ORDER LIMITS
 - COMMENCEMENT OF LINEAR WORKS (APPROX.)
 - TERMINATION OF LINEAR WORKS (APPROX.)
 - HIGHWAY WORK CENTRELINE (APPROX.)
 - NON-LINEAR WORKS BOUNDARY
 - HIGHWAY WORK LIMIT OF DEVIATION
 - ENVIRONMENTAL MITIGATION AREA
 - SITE COMPOUND
 - BORROW PIT LIMITS OF DEVIATION
 - HIGHWAY DRAINAGE ATTENUATION POND
 - UTILITY DIVERSION CENTRELINE (APPROX.)
 - UTILITY DIVERSION LIMITS OF DEVIATION
 - PROPOSED GANTRY LIMIT OF DEVIATION
 - EXISTING GANTRY TO BE ALTERED
 - PROPOSED STRUCTURE
 - TYPE 1 ALTERATION OF PORTAL GANTRY
 - TYPE 2 ALTERATION OF CANTILEVER GANTRY
 - TYPE 3 NEW PORTAL GANTRY
 - TYPE 4 NEW CANTILEVER GANTRY

Revision	By	Check	Date	Suffix
First Issue	MW	RR	19/11/19	P01
DCO Submission	JP	RR	06/12/19	P02
DCO Submission Minor Changes	JP	RR	28/01/20	P03
Updated to reflect Oct 2020 scheme changes.	MW	RR	21/09/20	P04
Minor amendment to proposed Saredon & Right of Way route	MW	RR	06/10/20	P05

DCO APPLICATION

Client
 Highways England
 Floor 5
 Two Colmore Square
 38 Colmore Circus
 Birmingham
 B4 6BN



Development Consent Order Number
TR010054

Project Title
M54 to M6 Link Road

Development Consent Order Drawing Number
TR010054/APP/2.4

Drawing Title
**WORK PLANS
 REGULATION 5(2)(J)
 SHEET 5 OF 10**

Designed	Drawn	Checked	Approved	Date
MW	MW	AM	RR	06/10/20

Internal Project No. 60536736
 Scale @ A1 1:2500H/1:2500V
 Substation S8
 Zone Development Consent Order

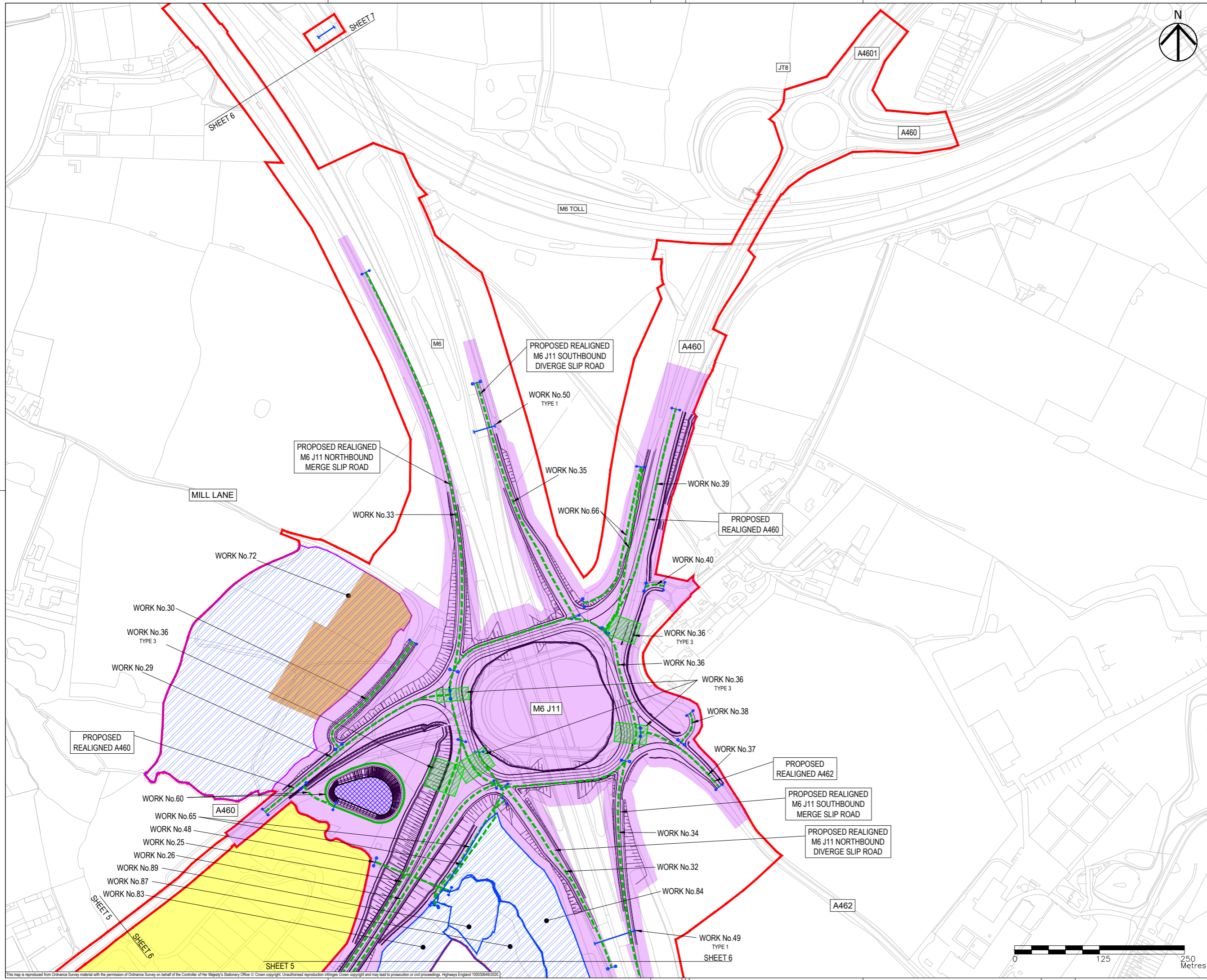
THIS DOCUMENT HAS BEEN PREPARED PURSUANT TO AND SUBJECT TO THE TERMS OF AECOM'S APPOINTMENT BY ITS CLIENT. AECOM ACCEPTS NO LIABILITY FOR ANY USE OF THIS DOCUMENT OTHER THAN BY ITS ORIGINAL CLIENT OR FOLLOWING AECOM'S EXPRESS AGREEMENT TO SUCH USE, AND ONLY FOR THE PURPOSES FOR WHICH IT WAS PREPARED AND PROVIDED.

Drawing Number	Highways England PIN	Originator	Volume	Rev
HE514465	-ACM	-DCO-	Z2 SW_PR_Z	P05

Localities: I Type I Role I Number



This map is reproduced from Ordnance Survey material with the permission of Ordnance Survey on behalf of the Controller of Her Majesty's Stationery Office © Crown copyright. Unauthorised reproduction infringes Crown copyright and may lead to prosecution or civil proceedings. Highways England 100030649/2020



- NOTES**
- THIS DRAWING IS TO BE READ IN CONJUNCTION WITH ALL OTHER RELEVANT DOCUMENTATION.
 - DO NOT SCALE FROM THIS DRAWING, USE ONLY PRINTED DIMENSIONS.
 - ALL DIMENSIONS IN MILLIMETRES, ALL CHAINAGES, LEVELS AND COORDINATES ARE IN METRES UNLESS DEFINED OTHERWISE.
 - THIS DRAWING IS TO BE READ IN CONJUNCTION WITH THE PROJECT HEALTH & SAFETY FILE FOR ANY IDENTIFIED POTENTIAL RISKS.
 - THE WORKS ARE SHOWN ILLUSTRATIVELY ONLY AND ARE SUBJECT TO CHANGE THROUGH DETAILED DESIGN IN ACCORDANCE WITH THE TERMS OF THE DEVELOPMENT CONSENT ORDER.

- KEY**
- LIMITS OF LAND TO BE ACQUIRED OR USED PERMANENTLY OR TEMPORARILY (THE ORDER LIMITS)
 - LAND NOT INCLUDED WITHIN THE ORDER LIMITS
 - COMMENCEMENT OF LINEAR WORKS (APPROX.)
 - TERMINATION OF LINEAR WORKS (APPROX.)
 - HIGHWAY WORK CENTRELINE (APPROX.)
 - NON-LINEAR WORKS BOUNDARY
 - HIGHWAY WORK LIMIT OF DEVIATION
 - ENVIRONMENTAL MITIGATION AREA
 - SITE COMPOUND
 - BORROW PIT LIMITS OF DEVIATION
 - HIGHWAY DRAINAGE ATTENUATION POND
 - UTILITY DIVERSION CENTRELINE (APPROX.)
 - UTILITY DIVERSION LIMITS OF DEVIATION
 - PROPOSED GANTRY LIMIT OF DEVIATION
 - EXISTING GANTRY TO BE ALTERED
 - PROPOSED STRUCTURE
 - TYPE 1 ALTERATION OF PORTAL GANTRY
 - TYPE 2 ALTERATION OF CANTILEVER GANTRY
 - TYPE 3 NEW PORTAL GANTRY
 - TYPE 4 NEW CANTILEVER GANTRY

Revision	By	Check	Date	Suffix
First Issue	MW	RR	18/11/19	P01
DCO Submission	JP	RR	06/12/19	P02
DCO Submission Minor Changes	JP	RR	28/01/20	P03
Updated to reflect Oct 2020 scheme changes	MW	RR	21/09/20	P04
Minor amendment to proposed Saredon & Right of Way route	MW	RR	06/10/20	P05

DCO APPLICATION

Client
Highways England
Floor 5
Two Colmore Square
38 Colmore Circus
Birmingham
B4 6BN

Development Consent Order Number
TR010054

Project Title
M54 to M6 Link Road

Development Consent Order Drawing Number
TR010054/APP/2.4

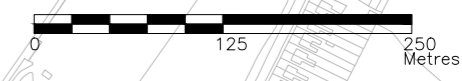
Drawing Title
**WORK PLANS
REGULATION 5(2)(J)
SHEET 6 OF 10**

Designed	Drawn	Checked	Approved	Date
MW	MW	AM	RR	06/10/20

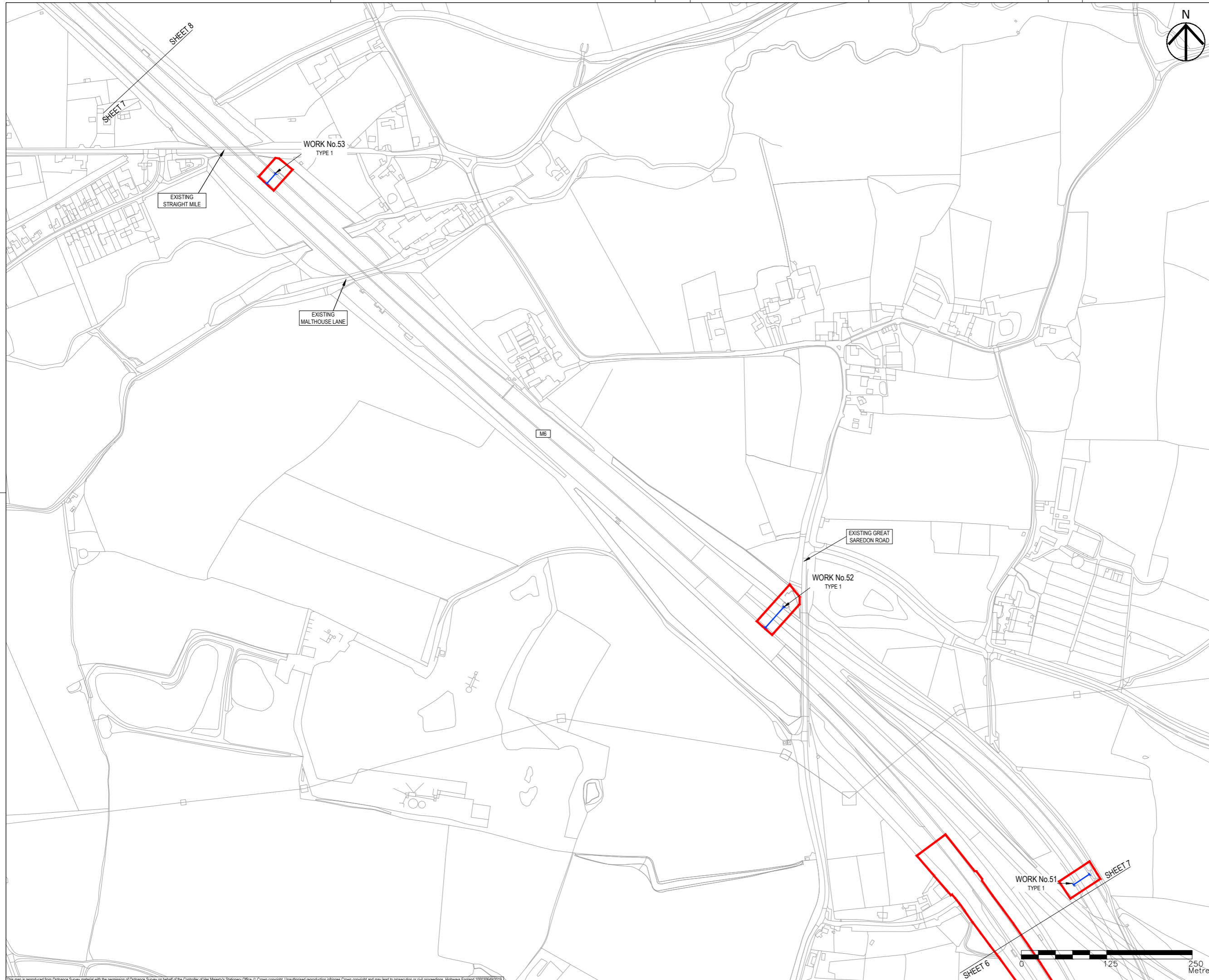
Internal Project No. 60536736
Scale @ A1 1:2500H/1:2500V
Subsidiary S8
Zone Development Consent Order

THIS DOCUMENT HAS BEEN PREPARED PURSUANT TO AND SUBJECT TO THE TERMS OF AECOM'S APPOINTMENT BY ITS CLIENT. AECOM ACCEPTS NO LIABILITY FOR ANY USE OF THIS DOCUMENT OTHER THAN BY ITS ORIGINAL CLIENT OR FOLLOWING AECOM'S EXPRESS AGREEMENT TO SUCH USE, AND ONLY FOR THE PURPOSES FOR WHICH IT WAS PREPARED AND PROVIDED.

Drawing Number	Highways England PIN	Originator	Volume	Rev
HE514465	-ACM	-DCO-		P05
Z3 SW_PR_Z		-DR-CH-1106		
Location	Type	Role	Number	



This map is reproduced from Ordnance Survey material with the permission of Ordnance Survey on behalf of the Controller of Her Majesty's Stationary Office © Crown copyright. Unauthorised reproduction infringes Crown copyright and may lead to prosecution or civil proceedings. Highways England 100030649/2020



NOTES

1. THIS DRAWING IS TO BE READ IN CONJUNCTION WITH ALL OTHER RELEVANT DOCUMENTATION.
2. DO NOT SCALE FROM THIS DRAWING. USE ONLY PRINTED DIMENSIONS.
3. ALL DIMENSIONS IN MILLIMETRES. ALL CHAINAGES, LEVELS AND COORDINATES ARE IN METRES UNLESS DEFINED OTHERWISE.
4. THIS DRAWING IS TO BE READ IN CONJUNCTION WITH THE PROJECT HEALTH & SAFETY FILE FOR ANY IDENTIFIED POTENTIAL RISKS.
5. THE WORKS ARE SHOWN ILLUSTRATIVELY ONLY AND ARE SUBJECT TO CHANGE THROUGH DETAILED DESIGN IN ACCORDANCE WITH THE TERMS OF THE DEVELOPMENT CONSENT ORDER.

KEY

- LIMITS OF LAND TO BE ACQUIRED OR USED PERMANENTLY OR TEMPORARILY (THE ORDER LIMITS)
- LAND NOT INCLUDED WITHIN THE ORDER LIMITS
- COMMENCEMENT OF LINEAR WORKS (APPROX.)
- TERMINATION OF LINEAR WORKS (APPROX.)
- HIGHWAY WORK CENTRELINE (APPROX.)
- NON-LINEAR WORKS BOUNDARY
- HIGHWAY WORK LIMIT OF DEVIATION
- ENVIRONMENTAL MITIGATION AREA
- SITE COMPOUND
- BORROW PIT LIMITS OF DEVIATION
- HIGHWAY DRAINAGE ATTENUATION POND
- UTILITY DIVERSION CENTRELINE (APPROX.)
- UTILITY DIVERSION LIMITS OF DEVIATION
- PROPOSED GANTRY LIMIT OF DEVIATION
- EXISTING GANTRY TO BE ALTERED
- PROPOSED STRUCTURE
- TYPE 1 ALTERATION OF PORTAL GANTRY
- TYPE 2 ALTERATION OF CANTILEVER GANTRY
- TYPE 3 NEW PORTAL GANTRY
- TYPE 4 NEW CANTILEVER GANTRY

First Issue	MW	RR	18/11/19	P01
DCO Submission	JP	RR	06/12/19	P02
DCO Submission Minor Changes	JP	RR	28/01/20	P03
Revision Details	By	Check	Date	Suffix

DCO APPLICATION

Client
Highways England
Floor 5
Two Colmore Square
38 Colmore Circus
Birmingham
B4 6BN

Development Consent Order Number
TR010054

Project Title
M54 to M6 Link Road

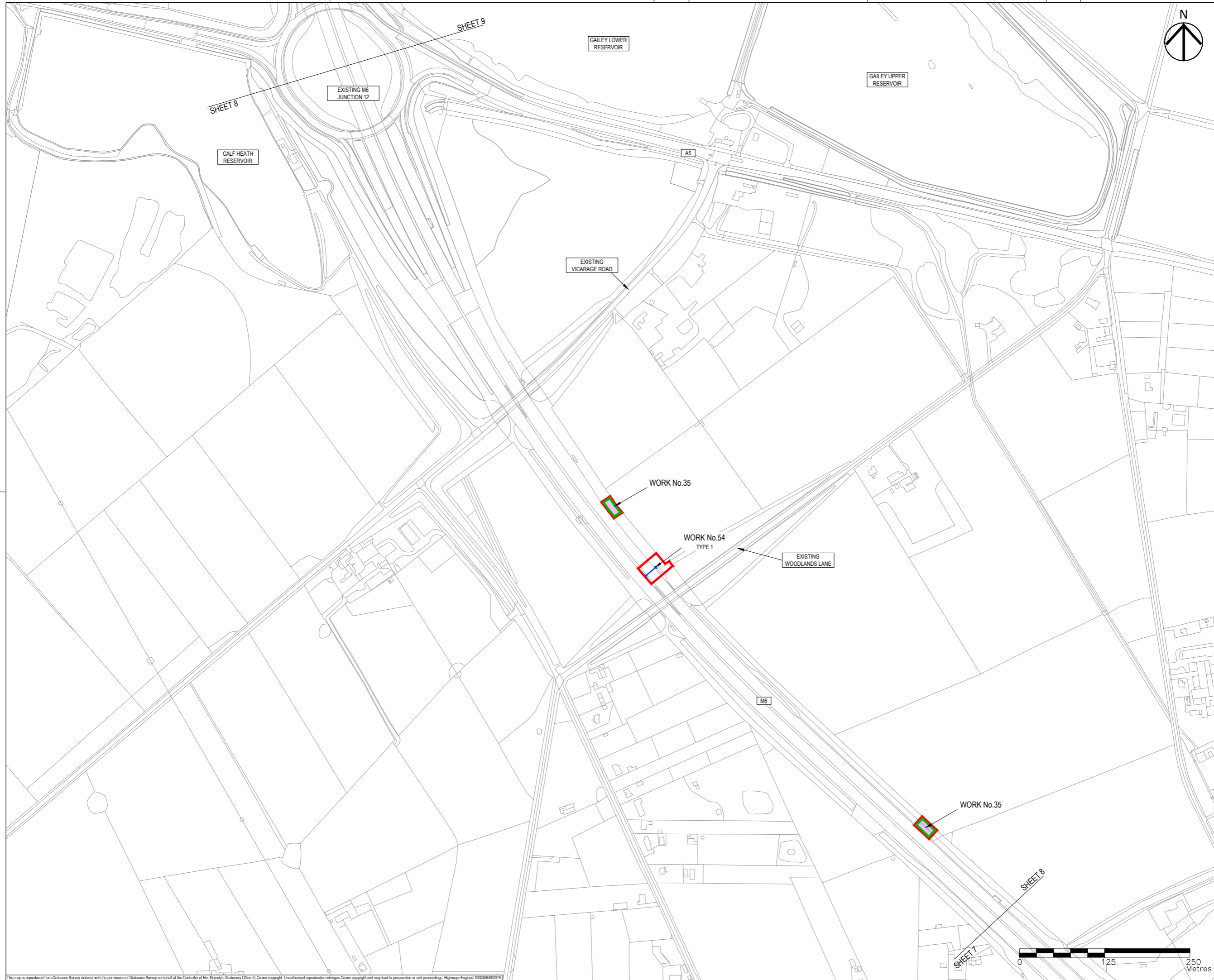
Development Consent Order Drawing Number
TR010054/APP/2.4

Drawing Title
**WORK PLANS
REGULATION 5(2)(J)
SHEET 7 OF 10**

Designed	MW	Drawn	JP	Checked	AM	Approved	RR	Date	28/01/20
Internal Project No.	60536736		Suitability	S8					
Scale @ A1	1:2500H/1:2500V		Zone	Development Consent Order					

Drawing Number	Highways England PIN	Originator	Volume	Rev
HE514465	-ACM	-DCO-	Z3 SW_PR_Z	P03
Location	Type	Role	Number	
			-DR-CH-1107	

This map is reproduced from Ordnance Survey material with the permission of Ordnance Survey on behalf of the Controller of Her Majesty's Stationary Office. © Crown copyright. Unauthorised reproduction infringes Crown copyright and may lead to prosecution or civil proceedings. Highways England 100030649/2019



- NOTES**
1. THIS DRAWING IS TO BE READ IN CONJUNCTION WITH ALL OTHER RELEVANT DOCUMENTATION.
 2. DO NOT SCALE FROM THIS DRAWING. USE ONLY PRINTED DIMENSIONS.
 3. ALL DIMENSIONS IN MILLIMETRES. ALL CHAINAGES, LEVELS AND COORDINATES ARE IN METRES UNLESS DEFINED OTHERWISE.
 4. THIS DRAWING IS TO BE READ IN CONJUNCTION WITH THE PROJECT HEALTH & SAFETY FILE FOR ANY IDENTIFIED POTENTIAL RISKS.
 5. THE WORKS ARE SHOWN ILLUSTRATIVELY ONLY AND ARE SUBJECT TO CHANGE THROUGH DETAILED DESIGN IN ACCORDANCE WITH THE TERMS OF THE DEVELOPMENT CONSENT ORDER.

- KEY**
- LIMITS OF LAND TO BE ACQUIRED OR USED PERMANENTLY OR TEMPORARILY (THE ORDER LIMITS)
 - LAND NOT INCLUDED WITHIN THE ORDER LIMITS
 - COMMENCEMENT OF LINEAR WORKS (APPROX.)
 - TERMINATION OF LINEAR WORKS (APPROX.)
 - HIGHWAY WORK CENTRELINE (APPROX.)
 - NON-LINEAR WORKS BOUNDARY
 - HIGHWAY WORK LIMIT OF DEVIATION
 - ENVIRONMENTAL MITIGATION AREA
 - SITE COMPOUND
 - BORROW PIT LIMITS OF DEVIATION
 - HIGHWAY DRAINAGE ATTENUATION POND
 - UTILITY DIVERSION CENTRELINE (APPROX.)
 - UTILITY DIVERSION LIMITS OF DEVIATION
 - PROPOSED GANTRY LIMIT OF DEVIATION
 - EXISTING GANTRY TO BE ALTERED
 - PROPOSED STRUCTURE
 - TYPE 1 ALTERATION OF PORTAL GANTRY
 - TYPE 2 ALTERATION OF CANTILEVER GANTRY
 - TYPE 3 NEW PORTAL GANTRY
 - TYPE 4 NEW CANTILEVER GANTRY

Revision Details	By	Check	Date	Suffix
First Issue	MW	RR	18/11/19	P01
DCO Submission	JP	RR	06/12/19	P02
DCO Submission Minor Changes	JP	RR	28/01/20	P03

DCO APPLICATION

Client
Highways England
 Two Colmore Square
 38 Colmore Circus
 Birmingham
 B4 6BN



Development Consent Order Number
TR010054

Project Title
M54 to M6 Link Road

Development Consent Order Drawing Number
TR010054/APP/2.4

Drawing Title
**WORK PLANS
 REGULATION 5(2)(J)
 SHEET 8 OF 10**

Designed	Drawn	Checked	Approved	Date
MW	JP	AM	RR	28/01/20

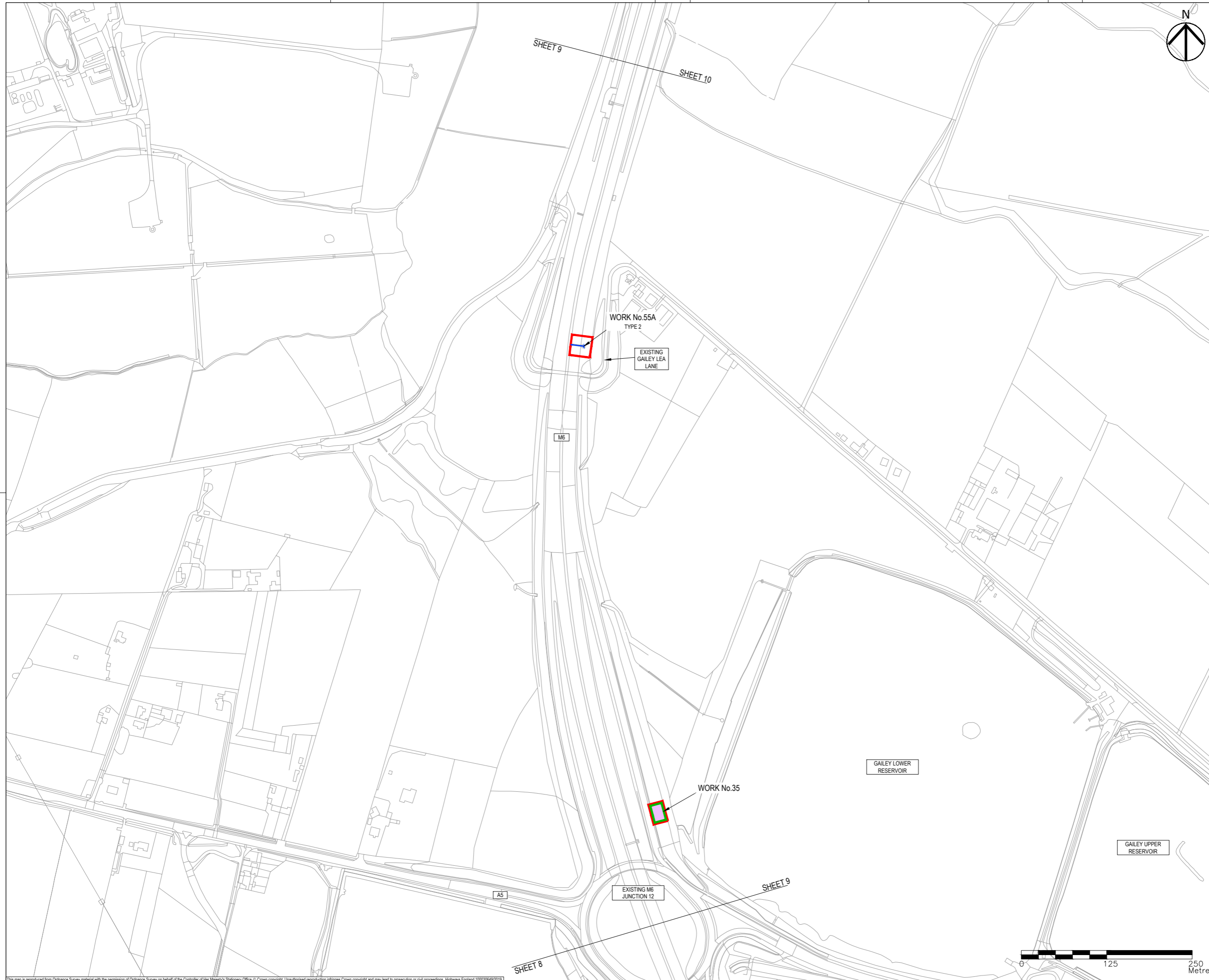
Internal Project No. 60536736
 Suitability S8
 Scale @ A1 1:2500H/1:2500V
 Zone Development Consent Order

THIS DOCUMENT HAS BEEN PREPARED PURSUANT TO AND SUBJECT TO THE TERMS OF AECOM'S APPOINTMENT BY ITS CLIENT. AECOM ACCEPTS NO LIABILITY FOR ANY USE OF THIS DOCUMENT OTHER THAN BY ITS ORIGINAL CLIENT OR FOLLOWING AECOM'S EXPRESS AGREEMENT TO SUCH USE, AND ONLY FOR THE PURPOSES FOR WHICH IT WAS PREPARED AND PROVIDED.

Drawing Number	Highways England PIN	Originator	Volume	Rev
HE514465	-ACM	-DCO-		P03
Z3 SW_PR_Z		-DR-CH-1108		



This map is reproduced from Ordnance Survey material with the permission of Ordnance Survey on behalf of the Controller of Her Majesty's Stationery Office © Crown copyright. Unauthorised reproduction infringes Crown copyright and may lead to prosecution or civil proceedings. Highways England 100030648/2019



- NOTES**
- THIS DRAWING IS TO BE READ IN CONJUNCTION WITH ALL OTHER RELEVANT DOCUMENTATION.
 - DO NOT SCALE FROM THIS DRAWING. USE ONLY PRINTED DIMENSIONS.
 - ALL DIMENSIONS IN MILLIMETRES. ALL CHAINAGES, LEVELS AND COORDINATES ARE IN METRES UNLESS DEFINED OTHERWISE.
 - THIS DRAWING IS TO BE READ IN CONJUNCTION WITH THE PROJECT HEALTH & SAFETY FILE FOR ANY IDENTIFIED POTENTIAL RISKS.
 - THE WORKS ARE SHOWN ILLUSTRATIVELY ONLY AND ARE SUBJECT TO CHANGE THROUGH DETAILED DESIGN IN ACCORDANCE WITH THE TERMS OF THE DEVELOPMENT CONSENT ORDER.

- KEY**
- LIMITS OF LAND TO BE ACQUIRED OR USED PERMANENTLY OR TEMPORARILY (THE ORDER LIMITS)
 - LAND NOT INCLUDED WITHIN THE ORDER LIMITS
 - COMMENCEMENT OF LINEAR WORKS (APPROX.)
 - TERMINATION OF LINEAR WORKS (APPROX.)
 - HIGHWAY WORK CENTRELINE (APPROX.)
 - NON-LINEAR WORKS BOUNDARY
 - HIGHWAY WORK LIMIT OF DEVIATION
 - ENVIRONMENTAL MITIGATION AREA
 - SITE COMPOUND
 - BORROW PIT LIMITS OF DEVIATION
 - HIGHWAY DRAINAGE ATTENUATION POND
 - UTILITY DIVERSION CENTRELINE (APPROX.)
 - UTILITY DIVERSION LIMITS OF DEVIATION
 - PROPOSED GANTRY LIMIT OF DEVIATION
 - EXISTING GANTRY TO BE ALTERED
 - PROPOSED STRUCTURE
 - TYPE 1 ALTERATION OF PORTAL GANTRY
 - TYPE 2 ALTERATION OF CANTILEVER GANTRY
 - TYPE 3 NEW PORTAL GANTRY
 - TYPE 4 NEW CANTILEVER GANTRY

Revision	By	Check	Date	Suffix
First Issue	MW	RR	18/11/19	P01
DCO Submission	JP	RR	06/12/19	P02
DCO Submission Minor Changes	JP	RR	28/01/20	P03

Purpose of issue
DCO APPLICATION

Client
Highways England
Floor 5
Two Colmore Square
38 Colmore Circus
Birmingham
B4 6BN

Development Consent Order Number
TR010054

Project Title
M54 to M6 Link Road

Development Consent Order Drawing Number
TR010054/APP/2.4

Drawing Title
WORK PLANS
REGULATION 5(2)(J)
SHEET 9 OF 10

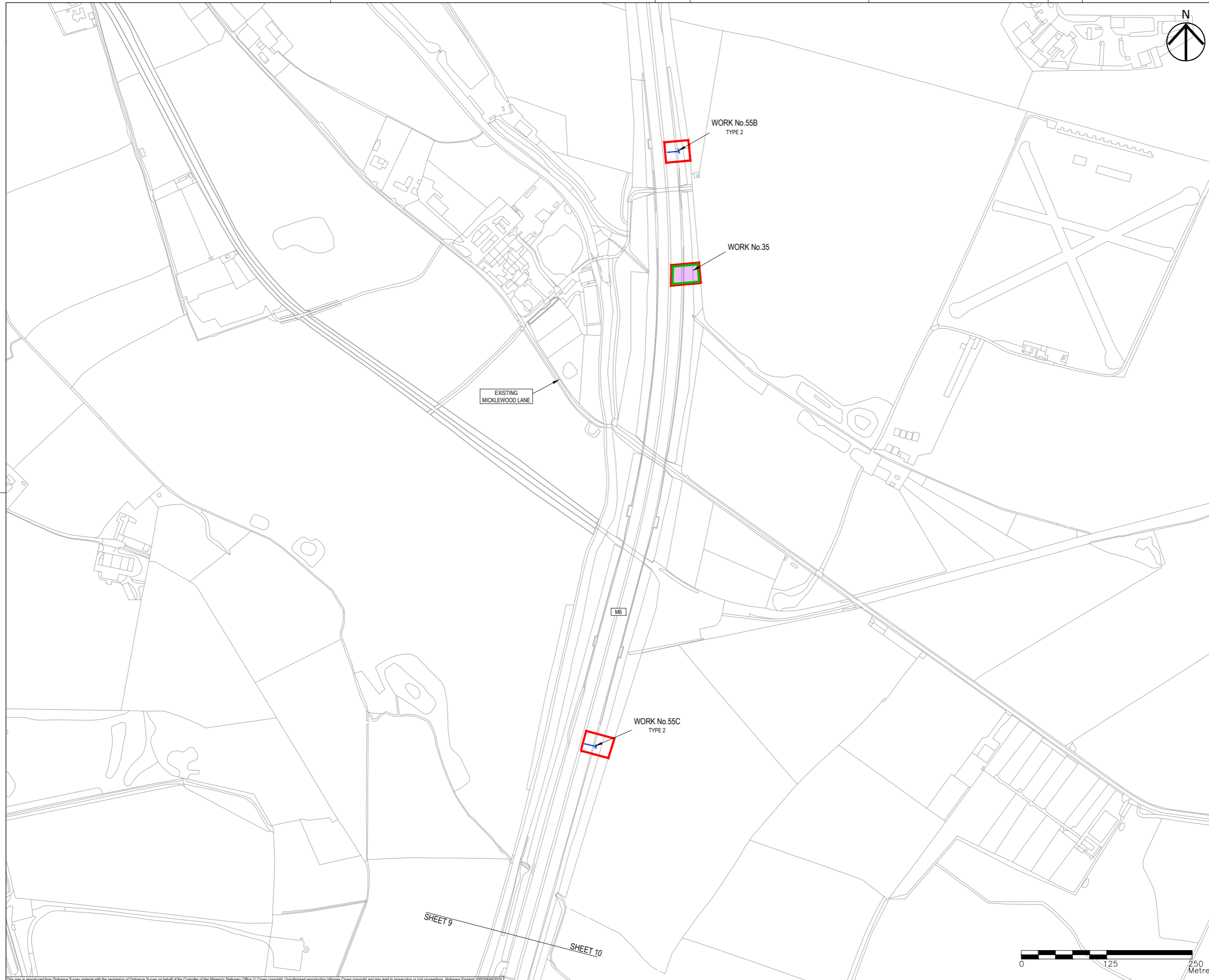
Designed	Drawn	Checked	Approved	Date
MW	JP	AM	RR	28/01/20

Internal Project No. 60536736
Scale @ A1 1:2500H/1:2500V
Suitability S8
Zone Development Consent Order

THIS DOCUMENT HAS BEEN PREPARED PURSUANT TO AND SUBJECT TO THE TERMS OF AECOM'S APPOINTMENT BY ITS CLIENT. AECOM ACCEPTS NO LIABILITY FOR ANY USE OF THIS DOCUMENT OTHER THAN BY ITS ORIGINAL CLIENT OR FOLLOWING AECOM'S EXPRESS AGREEMENT TO SUCH USE, AND ONLY FOR THE PURPOSES FOR WHICH IT WAS PREPARED AND PROVIDED.

Drawing Number	Highways England PIN	Originator	Volume	Rev
HE514465	-ACM	-DCO-		P03
Z3 SW_PR_Z		-DR-CH-1109		

This map is reproduced from Ordnance Survey material with the permission of Ordnance Survey on behalf of the Controller of Her Majesty's Stationary Office. © Crown copyright. Unauthorised reproduction infringes Crown copyright and may lead to prosecution or civil proceedings. Highways England 100030649/2019



- NOTES**
- THIS DRAWING IS TO BE READ IN CONJUNCTION WITH ALL OTHER RELEVANT DOCUMENTATION.
 - DO NOT SCALE FROM THIS DRAWING. USE ONLY PRINTED DIMENSIONS.
 - ALL DIMENSIONS IN MILLIMETRES. ALL CHAINAGES, LEVELS AND COORDINATES ARE IN METRES UNLESS DEFINED OTHERWISE.
 - THIS DRAWING IS TO BE READ IN CONJUNCTION WITH THE PROJECT HEALTH & SAFETY FILE FOR ANY IDENTIFIED POTENTIAL RISKS.
 - THE WORKS ARE SHOWN ILLUSTRATIVELY ONLY AND ARE SUBJECT TO CHANGE THROUGH DETAILED DESIGN IN ACCORDANCE WITH THE TERMS OF THE DEVELOPMENT CONSENT ORDER.

- KEY**
- LIMITS OF LAND TO BE ACQUIRED OR USED PERMANENTLY OR TEMPORARILY (THE ORDER LIMITS)
 - LAND NOT INCLUDED WITHIN THE ORDER LIMITS
 - COMMENCEMENT OF LINEAR WORKS (APPROX.)
 - TERMINATION OF LINEAR WORKS (APPROX.)
 - HIGHWAY WORK CENTRELINE (APPROX.)
 - NON-LINEAR WORKS BOUNDARY
 - HIGHWAY WORK LIMIT OF DEVIATION
 - ENVIRONMENTAL MITIGATION AREA
 - SITE COMPOUND
 - BORROW PIT LIMITS OF DEVIATION
 - HIGHWAY DRAINAGE ATTENUATION POND
 - UTILITY DIVERSION CENTRELINE (APPROX.)
 - UTILITY DIVERSION LIMITS OF DEVIATION
 - PROPOSED GANTRY LIMIT OF DEVIATION
 - EXISTING GANTRY TO BE ALTERED
 - PROPOSED STRUCTURE
 - TYPE 1 ALTERATION OF PORTAL GANTRY
 - TYPE 2 ALTERATION OF CANTILEVER GANTRY
 - TYPE 3 NEW PORTAL GANTRY
 - TYPE 4 NEW CANTILEVER GANTRY

First Issue	MW	RR	18/11/19	P01
DCO Submission	JP	RR	06/12/19	P02
Works No.55 added.	MW	RR	11/12/19	P03
DCO Submission Minor Changes	JP	RR	28/01/20	P04
Revision Details	By	Check	Date	Suffix

Purpose of issue
DCO APPLICATION

Client
Highways England
Two Colmore Square
38 Colmore Circus
Birmingham
B4 6BN



Development Consent Order Number
TR010054

Project Title
M54 to M6 Link Road

Development Consent Order Drawing Number
TR010054/APP/2.4

Drawing Title
WORK PLANS
REGULATION 5(2)(J)
SHEET 10 OF 10

Designed	Drawn	Checked	Approved	Date
MW	JP	AM	RR	28/01/20
Internal Project No. 60536736		Suitability S8		
Scale @ A1 1:2500H/1:2500V		Zone Development Consent Order		

THIS DOCUMENT HAS BEEN PREPARED PURSUANT TO AND SUBJECT TO THE TERMS OF AECOM'S APPOINTMENT BY ITS CLIENT. AECOM ACCEPTS NO LIABILITY FOR ANY USE OF THIS DOCUMENT OTHER THAN BY ITS ORIGINAL CLIENT OR FOLLOWING AECOM'S EXPRESS AGREEMENT TO SUCH USE, AND ONLY FOR THE PURPOSES FOR WHICH IT WAS PREPARED AND PROVIDED.

Drawing Number	Highways England PIN	Originator	Volume	Rev
HE514465	-ACM	-DCO-	Z3 SW_PR_Z	P04
		-DR-CH-1110		



SHEET 9

SHEET 10